



LRD Stage 3
South Dublin County Council

Modifications to Parklands Pointe
Apartments SHD ABP-305563-19
Fortunestown Lane & Parklands Parade, Saggart, Co. Dublin

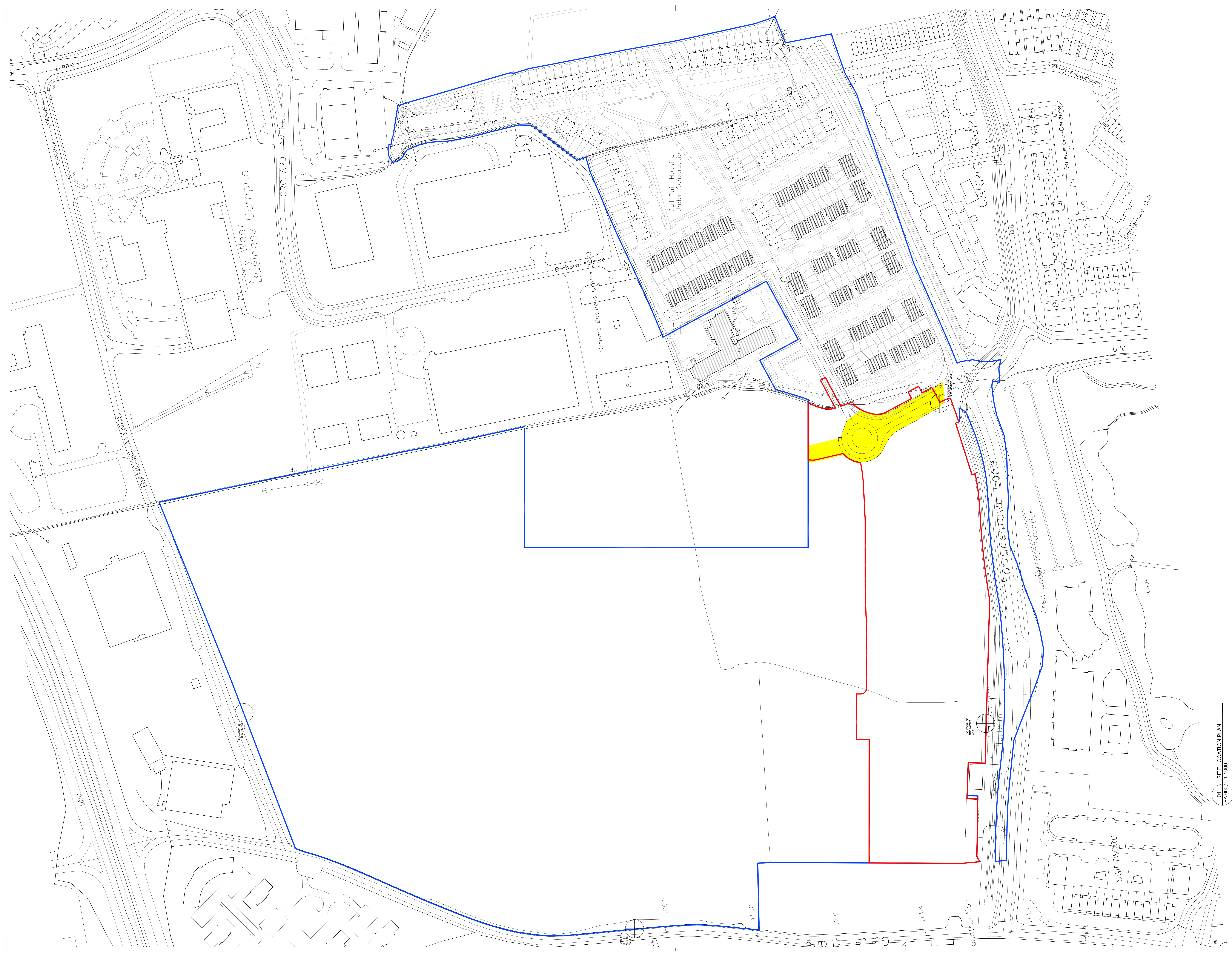
Permitted set of Architectural
A3 Drawings
May 10th 2024

Project No.: 1518-1

Page No. : 2no. Sheet : 1 of 2

Series : Planning
Application to An Bord Pleanála


[illegible]



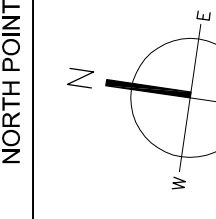
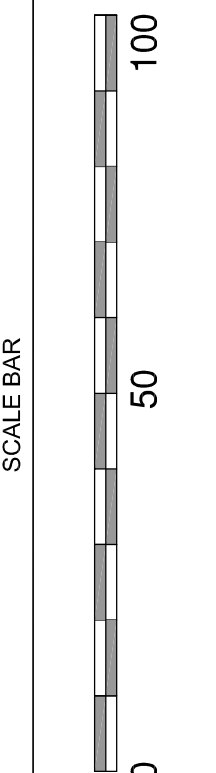
ISSUED FOR PLANNING ONLY, NOT FOR CONSTRUCTION

Rev.	Description	Date	Initials
A	Minor modification to site outline to accommodate civil works	23/09/19	AB
ORDNANCE SURVEY IRELAND LICENCE NO. J40000519 MAP SERIES 1:1000 SHEET NO. S 3386-25 3386-27 All levels are to OSNI Ordnance Mean Head Vertical Datum in metres. CUNNANE STRATTON REYNOLDS LANGSCAPE ARCHITECTS DRAWINGS & SPECIFICATIONS CUN REF.			

NOTES:
Do not scale from this drawing.
Any discrepancies found on site to be reported to Damodry Architects immediately.
Refer to engineers drawings for details of construction.
All dimensions shall be to blockwork.



DRAWING KEY
Site Boundary
Site Area
Surrounding Area



NORTH POINT



creative innovative flexible

damodry architects
91 TOWNSEND STREET, DUBLIN 2
353 1 672 9007
info@damodryarchitecture.com
damodryarchitecture.com

Project	Strategic Housing Development, Fortunestown Lane, Saggart, Co. Dublin.
Task	SITE LOCATION PLAN
Client	Greenacres Residential DAC
Dwg. No.	PA 000
Job No.	1518-1

